
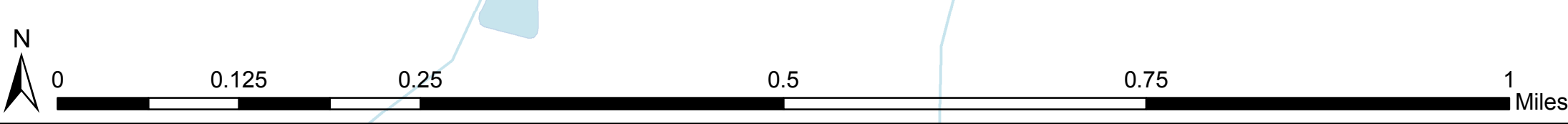
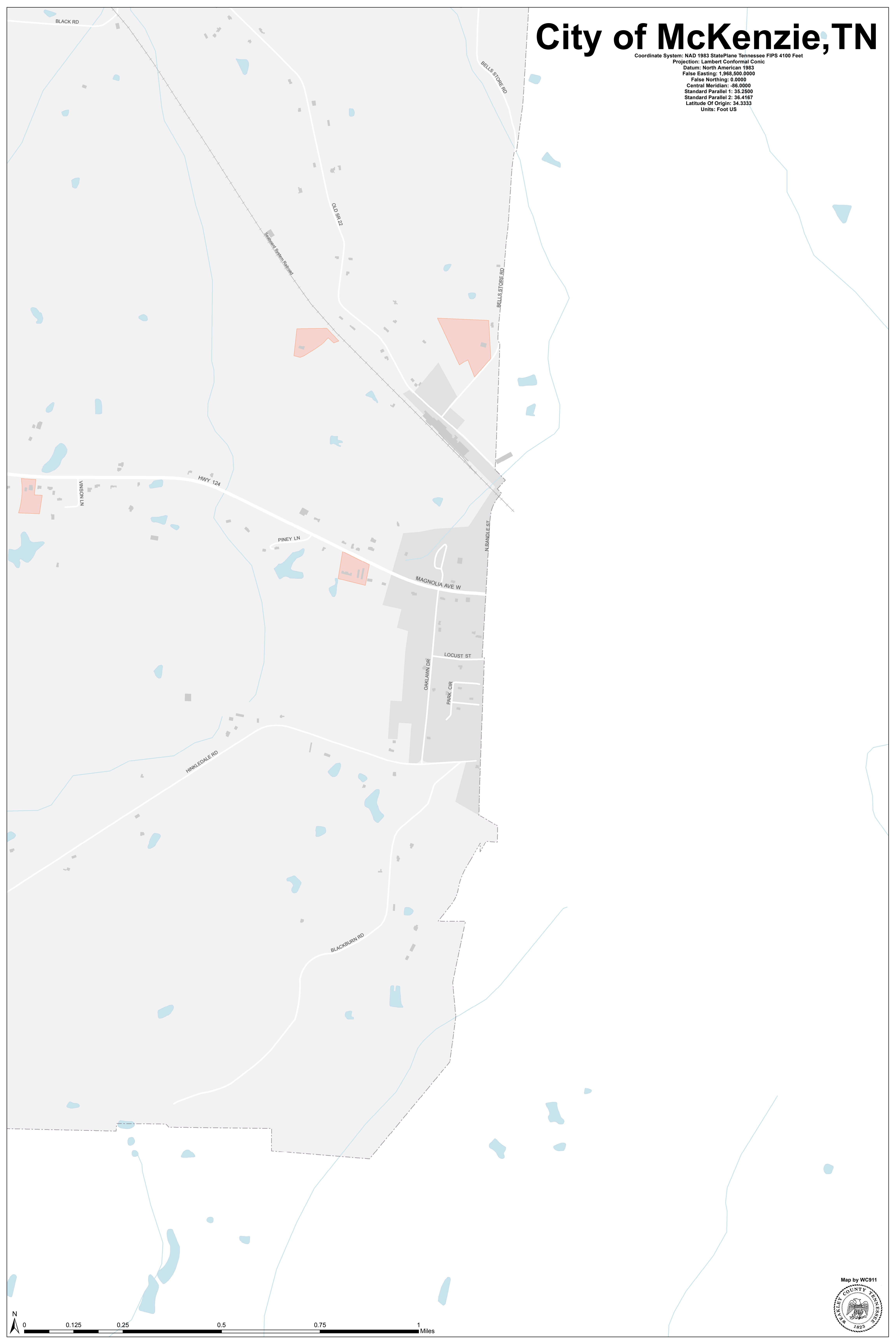


City of McKenzie, TN

Coordinate System: NAD 1983 StatePlane Tennessee FIPS 4100 Feet
Projection: Lambert Conformal Conic
Datum: North American 1983
False Easting: 1,968,500.0000
False Northing: 0.0000
Central Meridian: -86.0000
Standard Parallel 1: 35.2500
Standard Parallel 2: 36.4167
Latitude Of Origin: 34.3333
Units: Foot US



Map by WC911